

NORTH PERTH

PERTH EAST

COUNTY OF PERTH

MAPLETON

COUNTY OF WELLINGTON

CENTRE WELLINGTON

WELLESLEY

WOOLWICH

WATERLOO

GUELPH/ERAMOSA

85 Perth—Wellington

114 Waterloo

47 Kitchener Centre

49 Kitchener South—Hespeler

COUNTY OF OXFORD

82 Oxford

EAST ZORRA-TAVISTOCK

WILMOT REGIONAL MUNICIPALITY OF WATERLOO

MANNHEIM

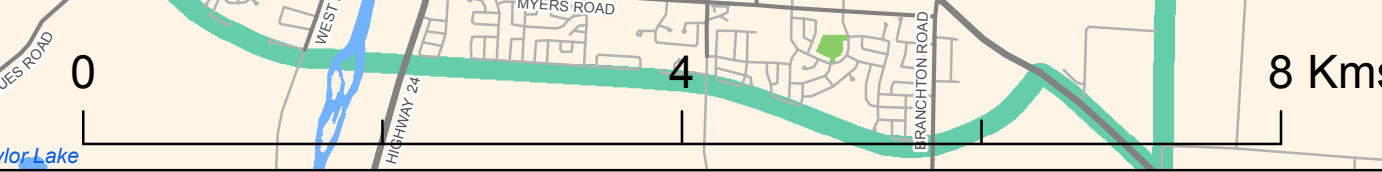

KITCHENER

CAMBRIDGE

BLANDFORD-BLENHEIM

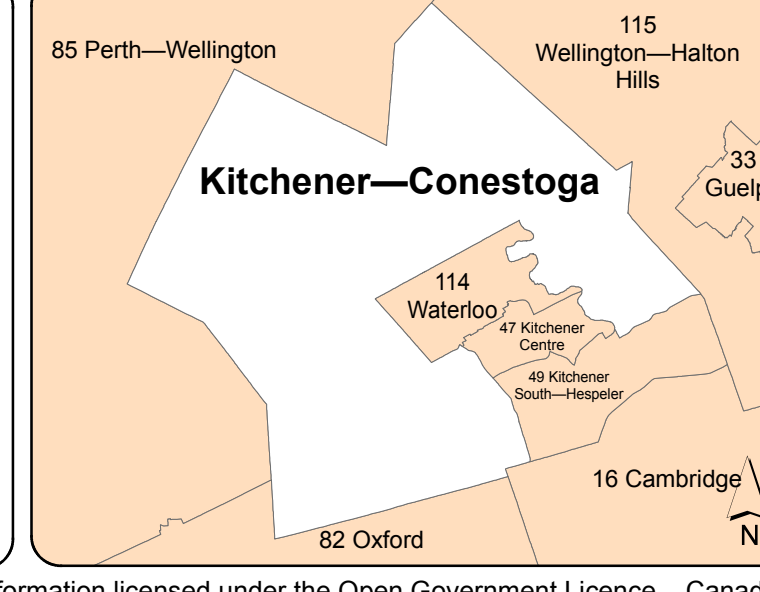
16 Cambridge

NORTH DUMFRIES



048 - Kitchener—Conestoga

- Electoral District
- Divided Highway
- Major Road
- Lower Tier**
- Park/Conservation Area
- Lakes & Rivers
- Railway
- Provincial Highway
- Local Road
- Upper Tier*
- First Nations Community
- Provincial Park



* Queen's Printer for Ontario, Sep 14, 2018. Prepared by the PREO Division of Elections Ontario for the purpose of presenting election information only. This is not a plan of survey. Not to be reproduced without express written consent of the Chief Election Officer of Ontario. Contains information licensed under the Open Government Licence - Canada